





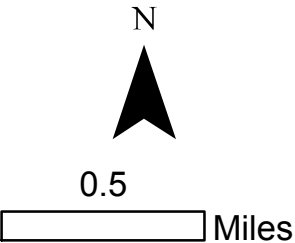




# City of Parkland

## Map 4-1 Sanitary Sewer Service Provider Boundaries

-  Septic Users in Coconut Creek Service Area
-  Parkland Streets
-  City of Parkland
- Sanitary Service Boundaries**
-  City of Coconut Creek Utilities
-  North Springs Improvement District
-  Parkland Utilities
-  Private Well



This map was created with data from the City of Parkland. Any inaccuracies or misrepresentations in the data are not the responsibility of The Mellgren Planning Group.

